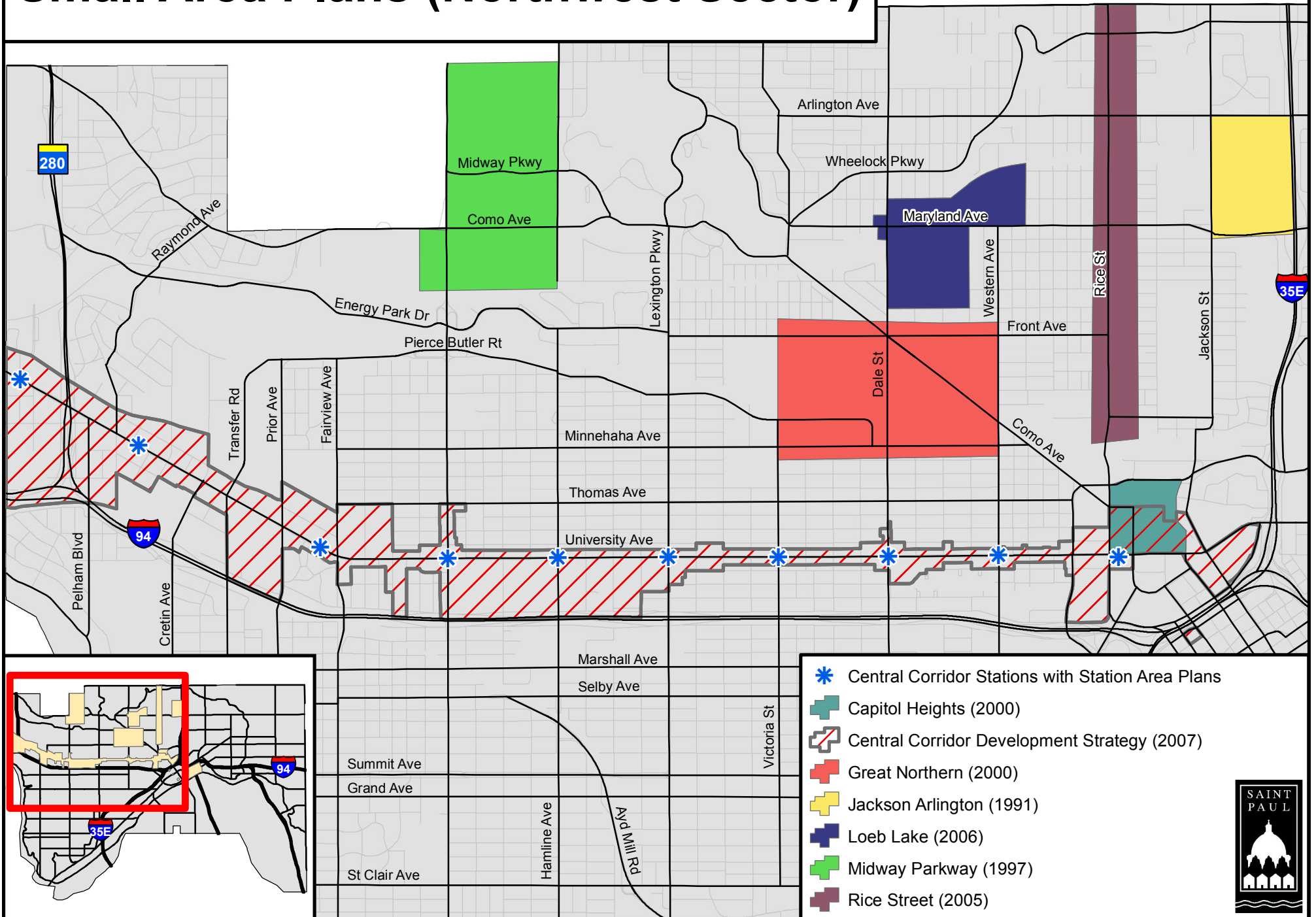
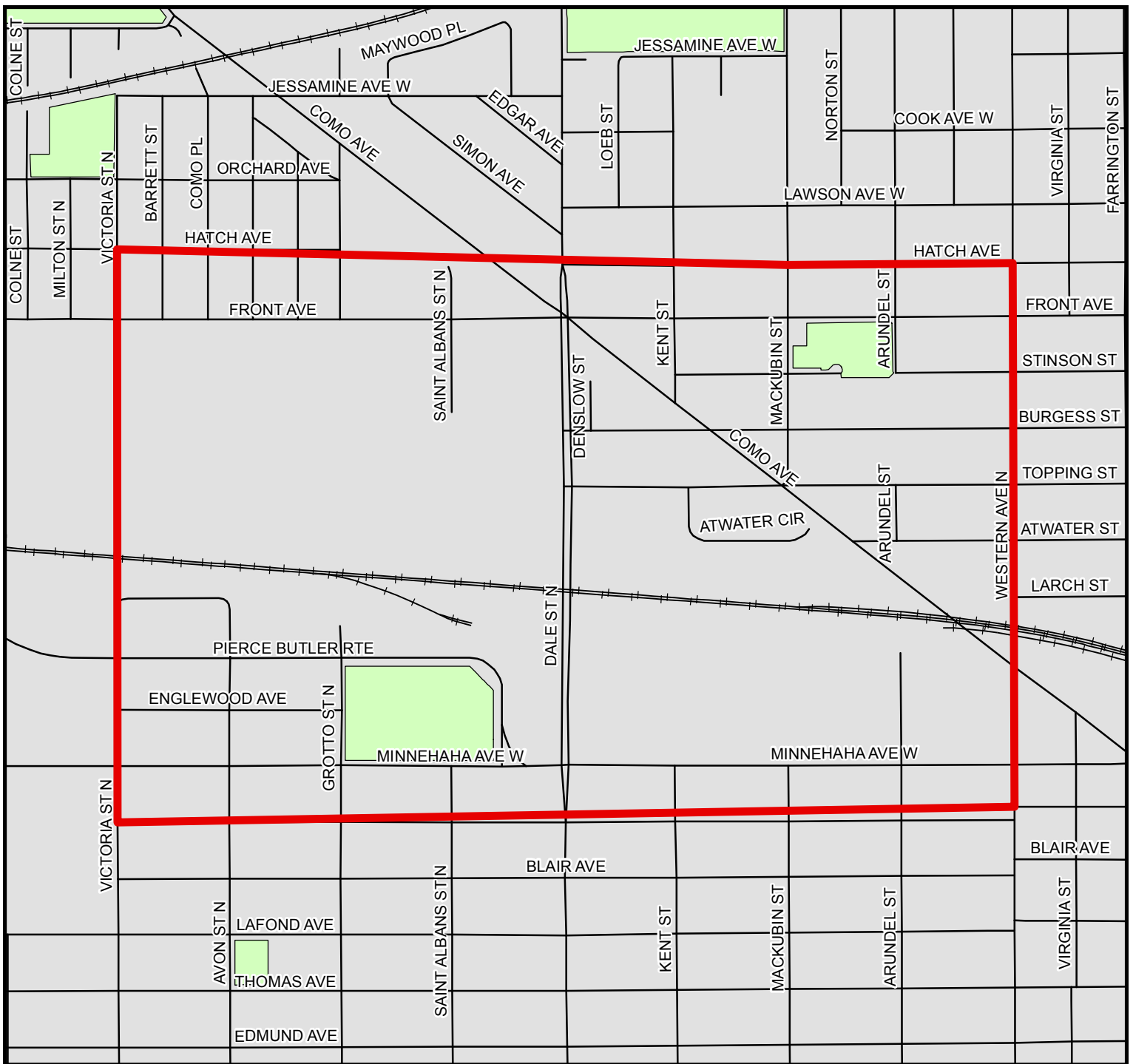





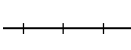
# Small Area Plans (Northwest Sector)

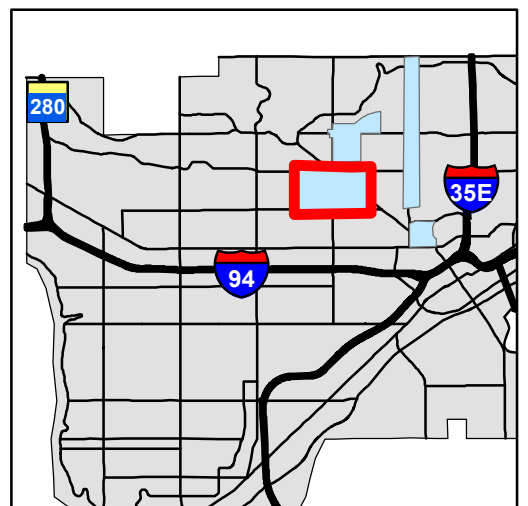


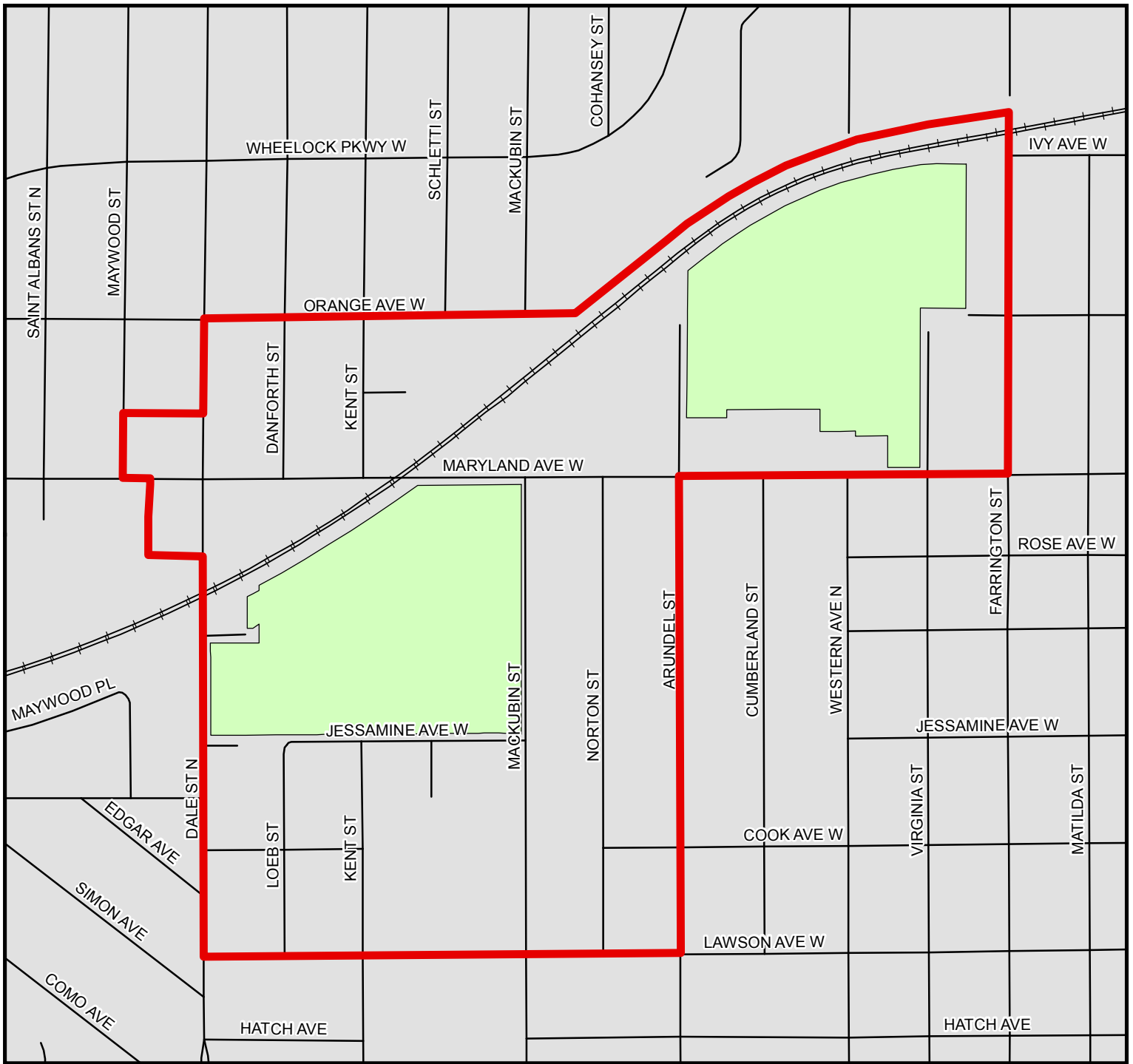


# Small Area Plans: Northwest Sector

Great Northern (2000)




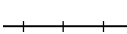
-  Small Area Boundary
-  Parks
-  Water
-  Railroads

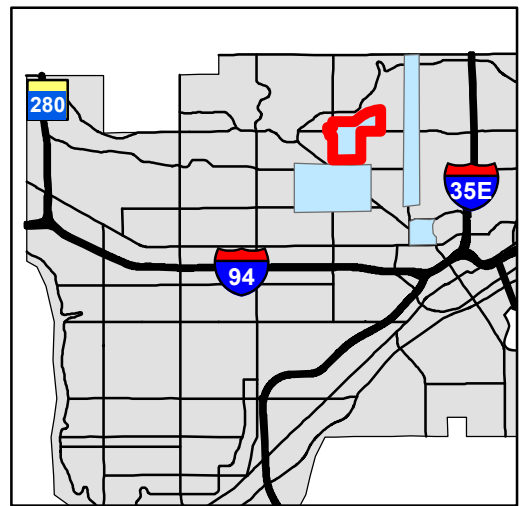


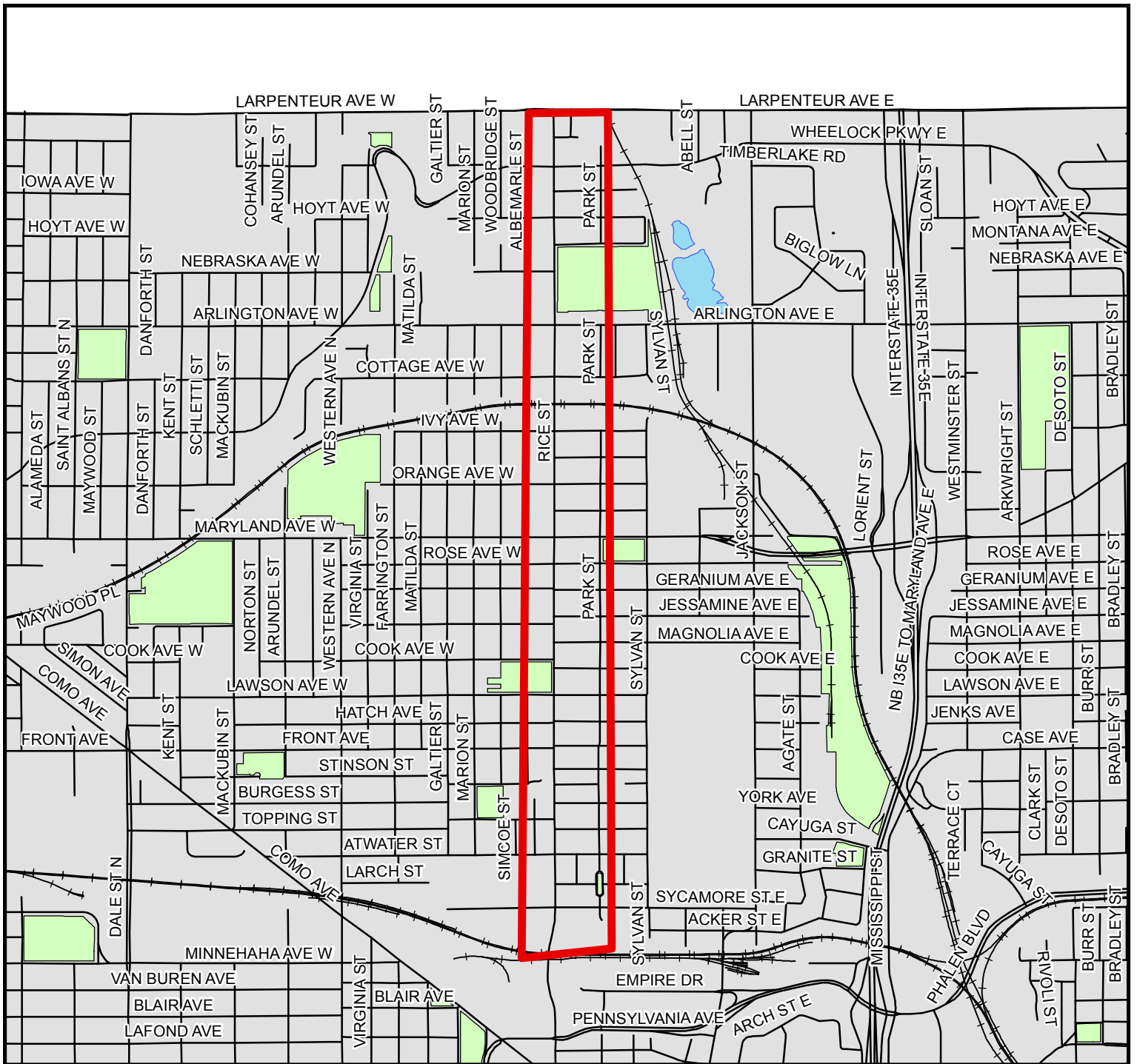


## Small Area Plans: Northwest Sector

Loeb Lake (2006)




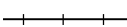
-  Small Area Boundary
-  Parks
-  Water
-  Railroads

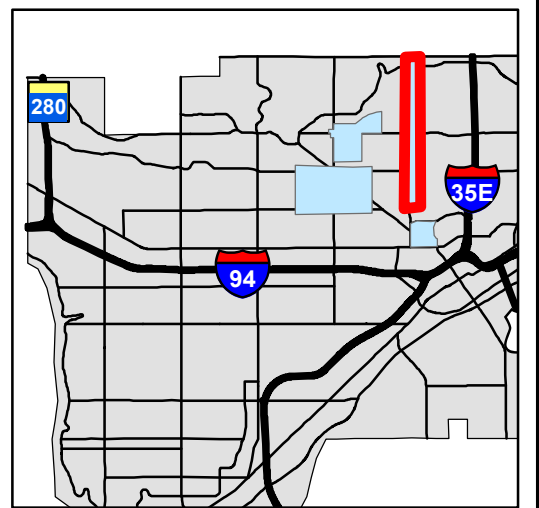




## Small Area Plans: Northwest Sector

*Rice Street (2005)*




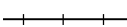
-  Small Area Boundary
-  Parks
-  Water
-  Railroads





# Small Area Plans: Northwest Sector

Capitol Heights (2000)

-  Small Area Boundary
-  Parks
-  Water
-  Railroads

